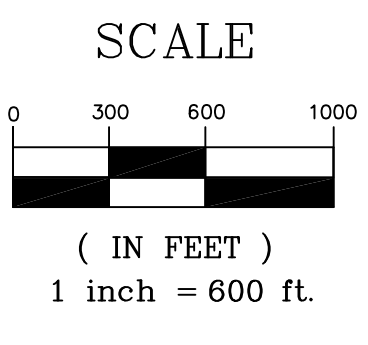
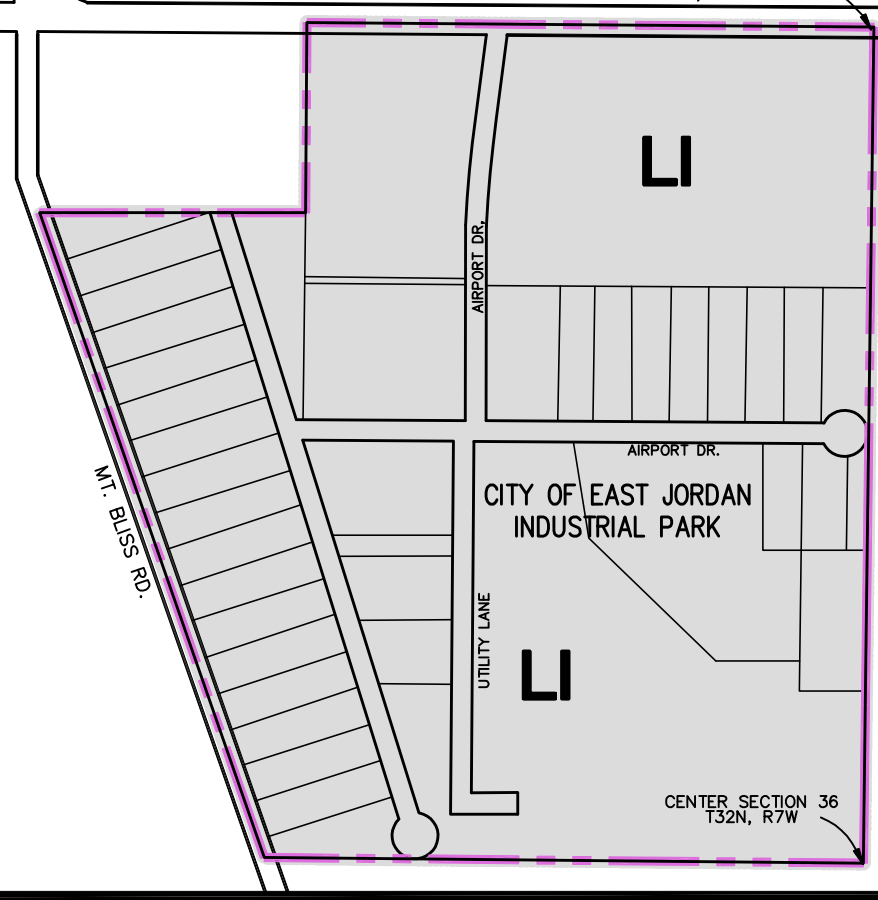
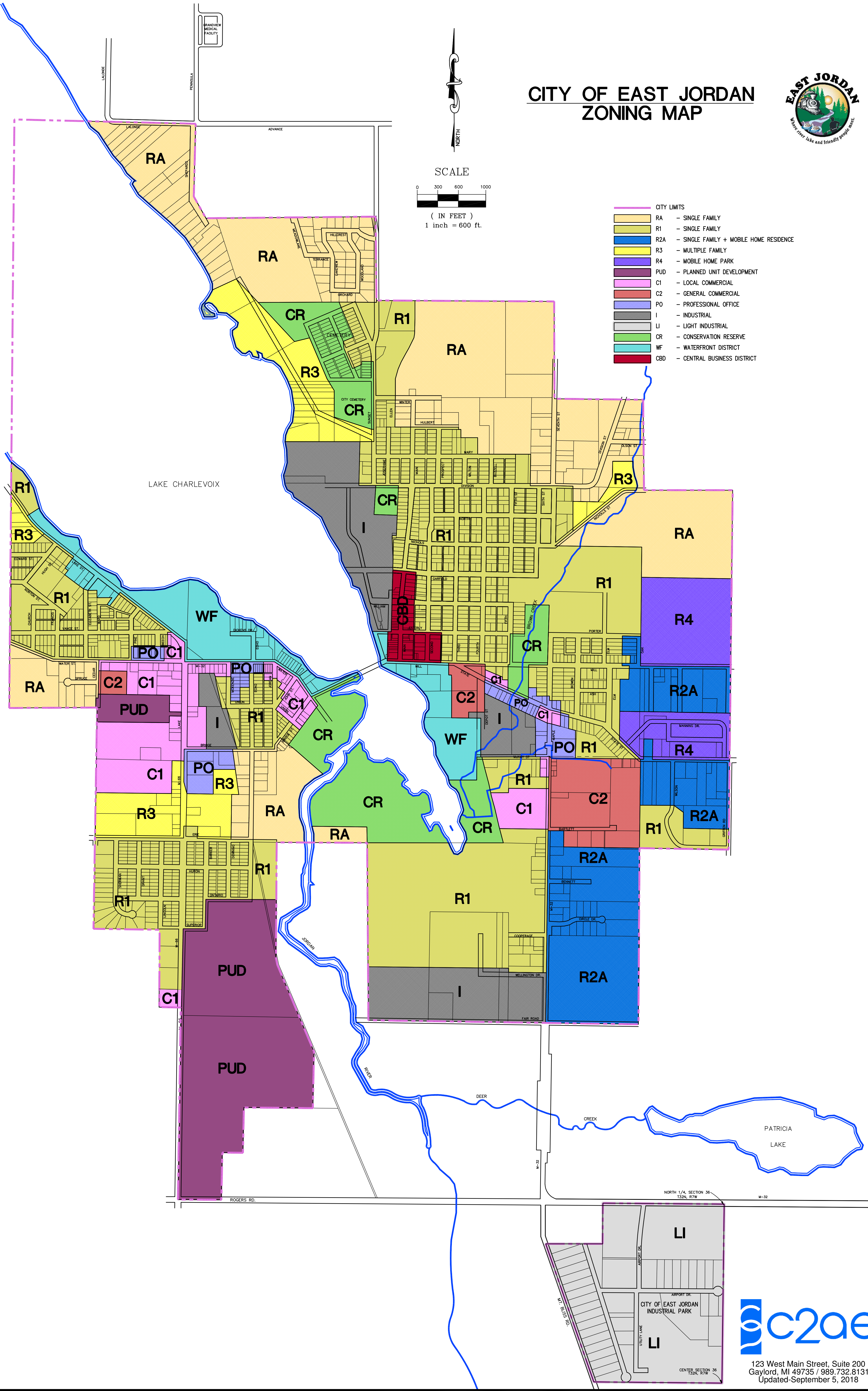


CITY OF EAST JORDAN ZONING MAP



- CITY LIMITS**
- RA - SINGLE FAMILY
 - R1 - SINGLE FAMILY
 - R2A - SINGLE FAMILY + MOBILE HOME RESIDENCE
 - R3 - MULTIPLE FAMILY
 - R4 - MOBILE HOME PARK
 - PUD - PLANNED UNIT DEVELOPMENT
 - C1 - LOCAL COMMERCIAL
 - C2 - GENERAL COMMERCIAL
 - PO - PROFESSIONAL OFFICE
 - I - INDUSTRIAL
 - LI - LIGHT INDUSTRIAL
 - CR - CONSERVATION RESERVE
 - WF - WATERFRONT DISTRICT
 - CBD - CENTRAL BUSINESS DISTRICT



123 West Main Street, Suite 200
Gaylord, MI 49735 / 989.732.8131
Updated-September 5, 2018